






**SYMBOL LEGEND:**

-  DRAINAGE/ ACCESS EASEMENT
-  DRAINAGE EASEMENT
-  PRIMARY MAINTENANCE ACCESS POINT
-  SECONDARY MAINTENANCE ACCESS POINT
-  PEDESTRIAN/ EMERGENCY ACCESS

**COLOR LEGEND:**

-  CDD LAKES (INCL. SLOPES/FEATURES)
-  CDD WETLANDS
-  CDD OPEN SPACE/ PARKS
-  CDD ROADS
-  OCU LIFT STATION
-  PROPERTY OWNER
-  HOA
-  CITY
-  SCHOOL
-  MOCKINGBIRD PROPERTY FUTURE CITY ROW TO BE MAINTAINED BY CDD
-  MOCKINGBIRD PROPERTY FUTURE CITY ROW TO BE MAINTAINED BY HOA

**MAINTENANCE AREAS**

This map is for illustration purposes only, based upon current development concepts, which are subject to change without notice. No guarantee is made that the features depicted will be built, or if built, will be as depicted.



JULY 28, 2009



UPDATED 8.13.09